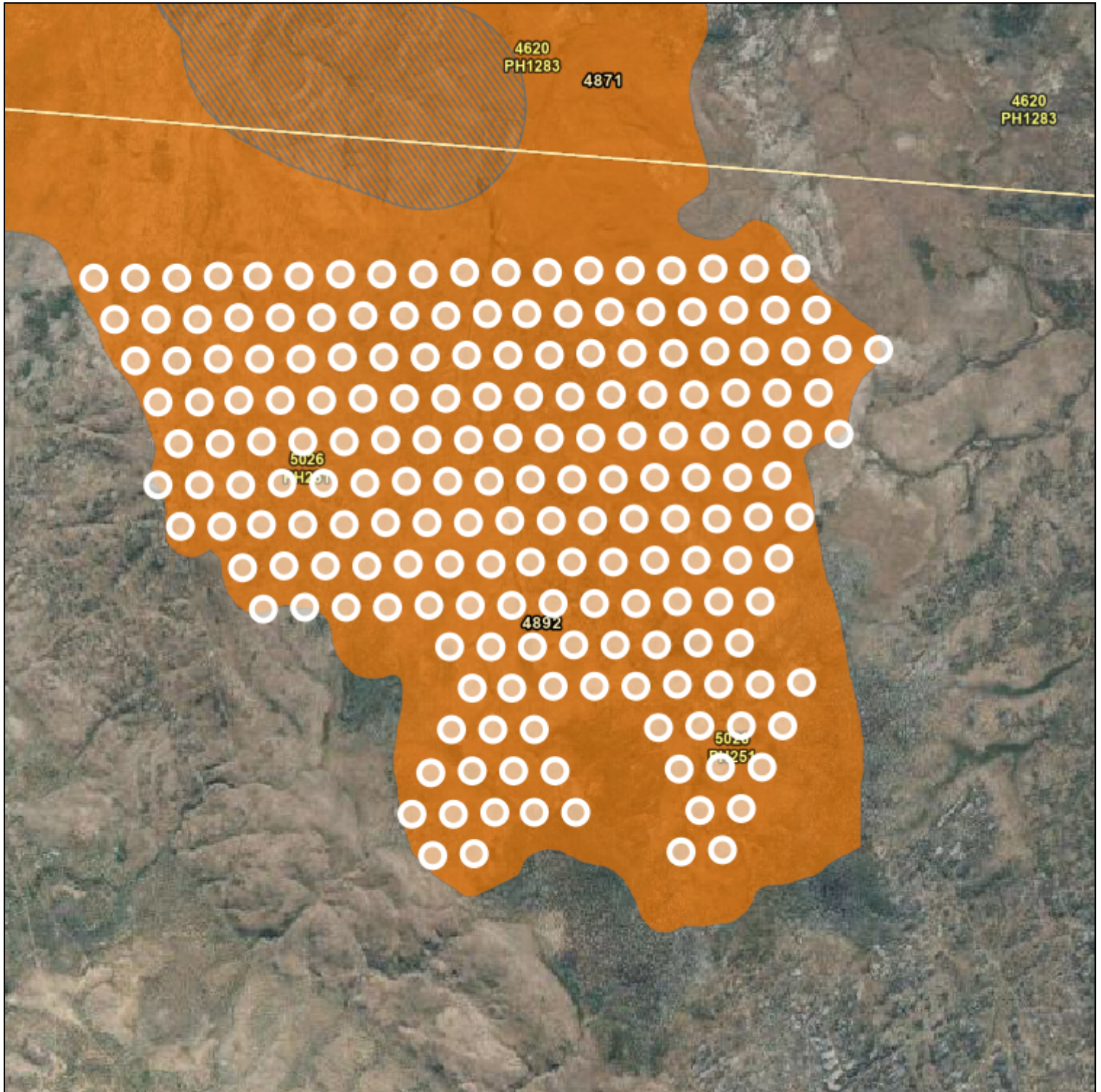


17°39'40"S 143°50'2"E

17°39'40"S 143°55'60"E



17°45'20"S 143°50'2"E

17°45'20"S 143°55'60"E



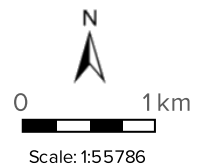
A product of

Legend located on next page



Includes material © State of Queensland 2025. You are responsible for ensuring that the map is suitable for your purposes. The State of Queensland makes no representation or warranties in relation to the map contents and disclaims all liability.

If imagery is displayed, imagery includes material © CNES reproduced under license from Airbus DS, all rights reserved © 21AT © Earth-i, all rights reserved, © Planet Labs PBC, 2023



Printed at: A4
Print date: 2/5/2025

Not suitable for accurate measurement.
Projection: Web Mercator EPSG 102100 (3857)

For more information, visit
<https://qldglobe.information.qld.gov.au/help-info/Contact-us.html>



**Queensland
Government**

Department of Natural Resources and Mines,
Manufacturing, and Regional and Rural Development

POINT-Galloway
intersected soil
samples.zip - point

Strategic Environmental
Area

-  Strategic Environmental
Area
-  Strategic Environmental
Area - Designated
Precinct

Postcode



Land parcel label

Land parcel label - gt 1
ha

Land parcel label - gt 10
ha

Land parcel label - gt
1000 ha

Green bridges



Bridges



Tunnels




















Railway stations



Railways



Roads and tracks

-  Motorway
-  Highway
-  Secondary
-  Connector
-  Local
-  Restricted Access Road
-  Mall
-  Busway
-  Bikeway
-  Restricted Access
Bikeway
-  Walkway
-  Restricted Access
Walkway
-  Non-vehicular Track
-  Track
-  Restricted Access Track
-  Ferry
-  Proposed Thoroughfare

Earthstar Geographics

Includes material © State of
Queensland (Department of
Resources); © Commonwealth of
Australia (Geoscience Australia); ©
21AT, © Earth-i, all rights reserved,
2025.

© State of Queensland (State
Development, Infrastructure, Local
Government and Planning) 2022

© State of Queensland (Department of
Resources) 2023

© State of Queensland (Department of
Natural Resources and Mines,
Manufacturing and Regional and Rural
Development) 2025

© State of Queensland (Department of
Resources) 2024

© State of Queensland (Department of
Natural Resources and Mines,
Manufacturing and Regional and Rural
Development) 2024